












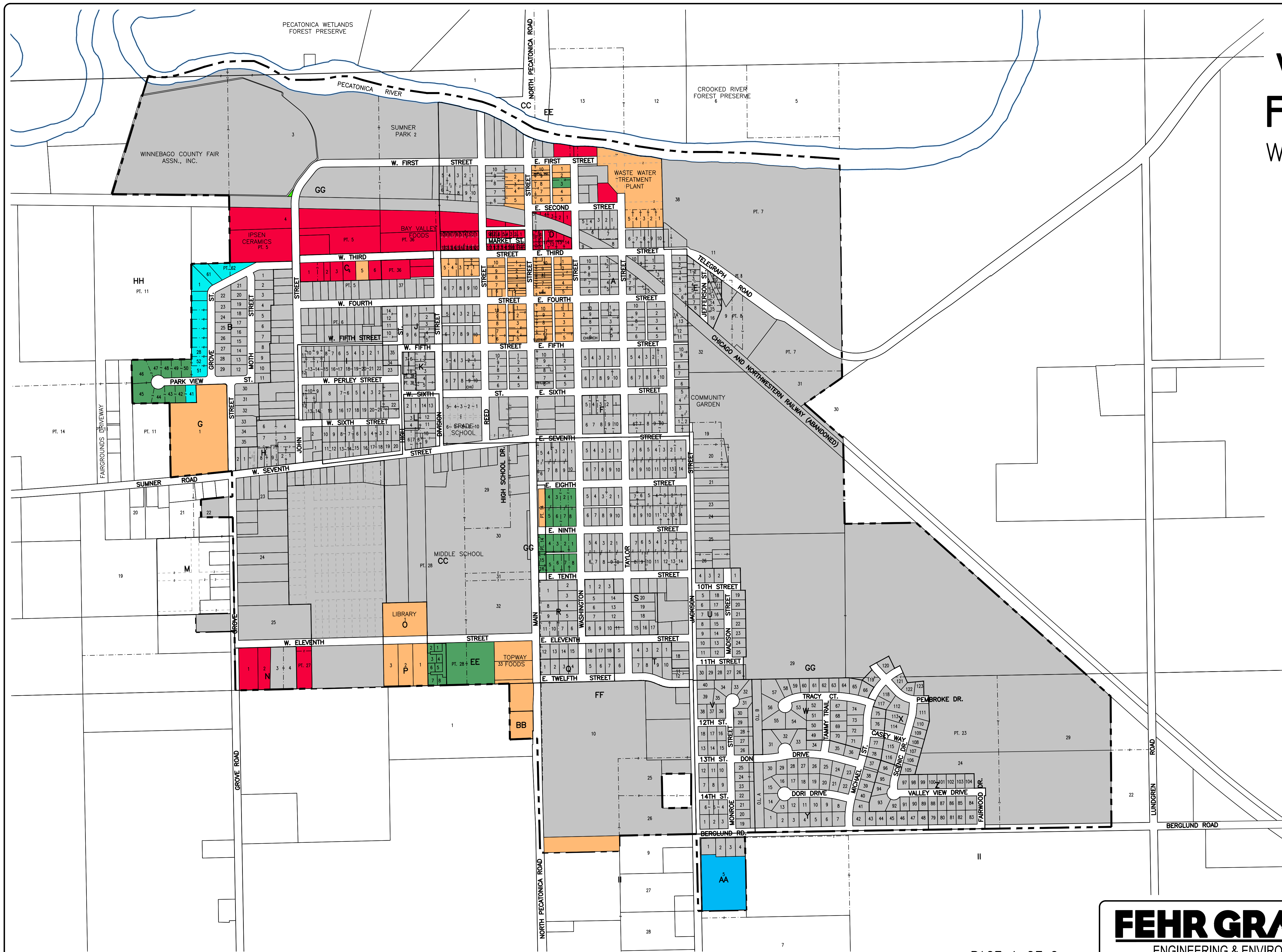


# ZONING MAP OF VILLAGE OF PECATONICA


## WINNEBAGO COUNTY, ILLINOIS

### LEGEND

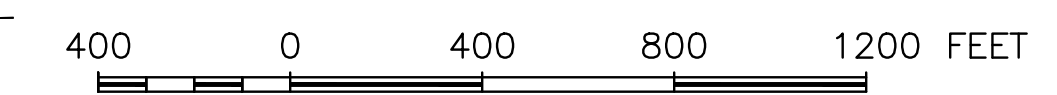
-  CORPORATE LIMITS
-  RIGHT OF WAY LINE (GIS)
-  LOT LINE (GIS OWNERSHIP)
-  PLAT OR SUBDIVISION OUTLINE
-  VACATED
-  AGRICULTURE; AD
-  RESIDENTIAL: R-1
-  TWO-FAMILY RESIDENCE; R-2
-  MULTI-FAMILY; R-3
-  COMMERCIAL DISTRICT; CD
-  INDUSTRIAL DISTRICT; ID
-  UNKNOWN ZONING
-  PROPERTY ADDRESS



ISSUED: 08/20/19



SCALE: 1" = 400'



# FEHR GRAHAM

ENGINEERING & ENVIRONMENTAL



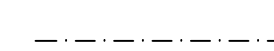




ILLINOIS DESIGN FIRM NO. 184-003525

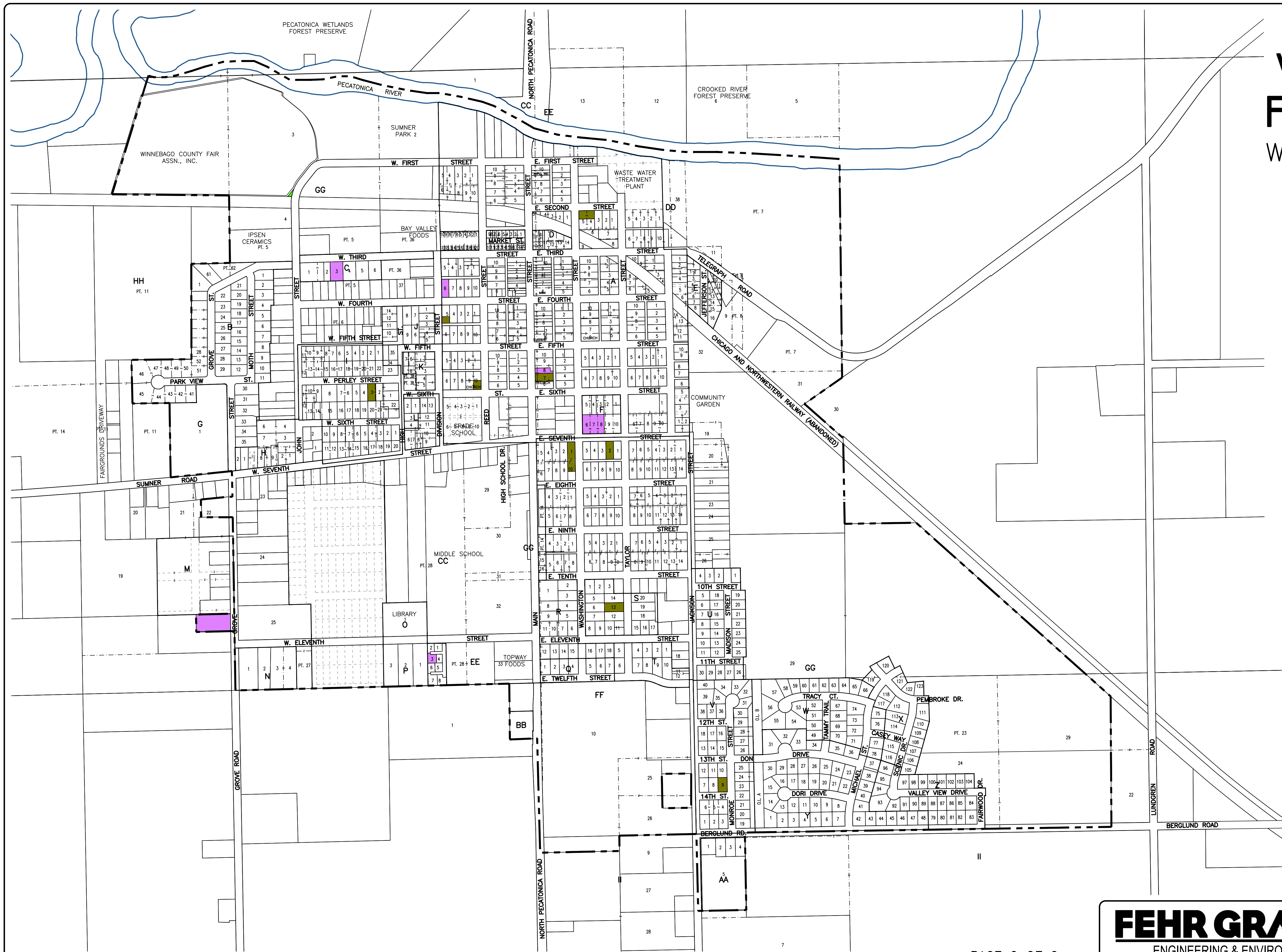
ILLINOIS  
IOWA  
WISCONSIN




# ZONING MAP OF VILLAGE OF PECATONICA WINNEBAGO COUNTY, ILLINOIS

## LEGEND

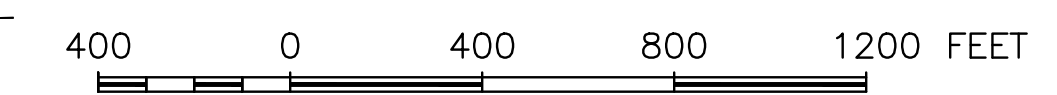
-  CORPORATE LIMITS
-  RIGHT OF WAY LINE (GIS)
-  LOT LINE (GIS OWNERSHIP)
-  PLAT OR SUBDIVISION OUTLINE
-  VACATED
-  SPECIAL USE PERMIT; SUP
-  VARIANCE; VAR



ISSUED: 08/20/19



SCALE: 1" = 400'



**FEHR GRAHAM**  
ENGINEERING & ENVIRONMENTAL  
ILLINOIS DESIGN FIRM NO. 184-003525

ILLINOIS  
IOWA  
WISCONSIN